



DONARD FOREST (NORTH)



overlap with south map

bog..... wet in winter and after rain
NI Water..... water tunnel exit from Annalong
Shepherds Lodge..... Boys Brigade
Tullybrannigan stream...tumbles downhill, path steep in parts
old tower..... construction access for tunnel, hidden in trees

Bonnys..... caravan site
Sunningdale Drive..... access path near NIE substation
Greenhill Park..... access path
Greenhill YMCA..... private
Glen river..... route to Donard
Gorge path..... follows Glen River, waterfalls
Donard Lodge site..... summer house of Lord Annesley
Rock hut..... folly




	forest track
	path

DONARD FOREST (SOUTH)



- Glen River.....route to Donard
- Ice House..... restored, belonged to Donard Lodge
- Granite Trail..... route of bogie line, took granite to harbour (steep)
- rough path..... across the heather, may be a little difficult to follow in places
- old tower ruins..... site of destroyed tunnel access tower
- buzzards..... path is near to nest, avoid April - August

- Harbour Inn..... food, drinks, cafe
- Olive Bizarre..... cafe

	forest track
	path
	no way through